

# PORSEC 2020 15<sup>th</sup> Pan Ocean Remote Sensing Conference

Johor Bahru, Malaysia

Tutorial: September 15 - 19, 2020  
Conference: September 20 - 22, 2020

## CALL FOR PAPERS & TUTORIAL APPLICATIONS

### "The role of space ocean science and technology towards sustainable development goal"

The 15<sup>th</sup> Pan Ocean Remote Sensing Conference (PORSEC) 2020 aims to gather all groups of ocean geospatial community within Malaysia and international working on various aspects of ocean and atmosphere using geospatial technology for discussing their results and innovations. The biennial conference is also meant to be an interdisciplinary forum for leading researchers and students in related areas to present the latest developments and applications, to discuss cutting-edge technology, to exchange research ideas and to promote international collaboration in this field.

Exciting social program will be organized for conference participants and it would be a great pleasure to meeting all of you in this upcoming conference.

In conjunction with the PORSEC 2020 conference, the 9<sup>th</sup> PORSEC Capacity Building Tutorial will be held prior to the PORSEC 2020 conference. The 5 days tutorial offers expert training for students, and young scientists. Participants will be given theoretical lessons and practical exercises on remote sensing techniques used for monitoring the ocean-atmosphere system for research and operations.

Below are the possible discussion points (but not limited to) to be addressed in the conference:

- Large and meso-scale oceanography
- Coastal impacts
- Emerging technologies for ocean and coastal applications
- Extreme events
- Operational remote sensing
- Ocean-Atmosphere interactions
- Remote sensing data for policy making
- Education and outreach
- Coastal disaster management
- Marine GIS
- Artificial intelligence and deep learning

#### Special Sessions:

- 1) Coastal and hydrographic survey
- 2) National Marine Economy & Safety


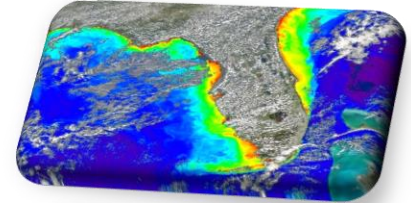
We are looking forward to meet all of you in the upcoming conference.

Selected full papers will be published in following journals:

1. International Journal of Remote Sensing: PORSEC Special Issue (Indexed by web of science),
2. International Journal of Built Environment and Sustainability (IJBES) – Indexed in the Emerging Source Citations Index by the Web of Science
3. Geoinformation Science Journal (Non-Indexed)
4. Book Chapter (UTM Press)

Special registration fee rate for IGRSM members (20% off from normal rate)

6 CPD from Malaysia Board of Surveyor



## Important Dates

### Conference

Deadline for abstract submission: 31 January 2020

Deadline for full paper submission: 31 March 2020

Acceptance Notifications: 30 April 2020

### Tutorial

Capacity building student tutorial application:

1 September- ~~30 November~~, 2019 **Extended until 31 January 2020**

Result of the selection process for the capacity building student tutorial: ~~15 January, 2020~~

**Extended to Mid February, 2020**

(Travel support might be available, successful recipients will be announced via email)

## Registration

**Online (Early Bird):**  
**5% discount of the normal rate**

1 January- 30 April 2020

**Online (regular):**

1 May 2020

#### Conference Fee (Local)

Participant RM1500

Student RM950

#### Conference Fee (International)

Participant USD395

Student USD250

#### Abstract Submission Fee

USD30

#### Tutorial Fee

**(Local/International)**

RM550/USD150

## Contact Us

### Dr. Nurul Hazrina Idris

Chairman PORSEC 2020 LOC  
Faculty of Built Environment & Surveying,  
Universiti Teknologi Malaysia.

81310 Skudai, Johor,  
MALAYSIA.


Mobile: +6 018 2118283

[nurulhazrina@utm.my](mailto:nurulhazrina@utm.my) /

[porsec2020@gmail.com](mailto:porsec2020@gmail.com)

<https://www.geoinfo.utm.my/porsec>

Organized by:



In collaboration with:

